INDIANA.
N & W 2 P. M.



Ind.

IND

Township No. X North, Range No. IX West of 2nd Meridian. Surveyed by William Harris 1814

Acres Dec

Total. 22.567.46

Description of the Soil on the interior Sectional lines.

Between Sections	Quality &c.
35 & 36	Level land – Oak & Hickory Timber
25.36	Same
25.26	Same
24.25	Wet prairie
23.24	
13.24	
13.14	North half mile wet prairie
13.12	Prairie
11.12	South 50 chains 3rd rate prairie Wet
1.12	Good Farming land – Oak & Hickory Timber
1.2	Same
34.35	Wet prairie
26.35	
26.27	Oak & Hickory good Farming land
23.26	
22.23	Same
14.23	Mostly wet prairie 3rd rate
14.15	Level – Oak & Hickory
11.14	
10.11	
2.11	Good Farming land – Beech. Sugar. Poplar

Between Sections	Quality &c.
2 & 3	
33.34	Rolling – Beech. Sugar. Oak & Hickory &c. Middling good for farming
27.34	Level land & Wet – Oak & Hickory
27.25	Land level – Oak & Hickory – Middling good for farming
22.27	Same
21.22	3rd rate land – Oak & Hickory Timber
15.22	Wet prairie 3rd rate
15.16	South ½ mile 3rd rate prairie – North – Oak & Hickory – good for farming
10.15	Level Oak & Hickory
9.10	Good Farming land – Beech. Sugar. Poplar &c.
3.10	Same
3.4	South half mile rather wet
32.33	Level – Oak & Hickory rather poor
28.33	Level – Oak & Hickory – Middling good for farming
28.29	Rolling – Oak & Hickory – good farming land
21.28	
20.21	Level – Oak & Hickory – Middling good for farming
16.21	Same
16.17	Good Farming land – Beech Sugar. Poplar
9.16	Same
8.9	Same

Between Sections	Quality &c.
4 & 9	Same – some Walnut timber
4.5	
31.32	Level – Oak & Hickory good for farming
29.32	Part 3rd rate Wet prairie & part good farming land
30.31	Level – Oak & Hickory good for farming
29.30	Level land – Oak. Hickory. Ash. Poplar
20.29	Rolling – Oak & Hickory – good farming land
19.30	Level – Beech. Sugar. Ash. Oak
19.20	Rolling – Beech. Sugar. Ash. Oak &c. Rich land
17.20	Same
18.19	Same
17.18	Same
8.17	Level – Beech. Sugar. Ash – good farming land
7.18	Part same & part rather swampy
7.8	First rate farming land. Sugar. Walnut. Poplar &c.
5.8	Rolling – Beech. Sugar. Walnut. Ash. Poplar &c. Rate farming land
6.7	East ½ mile same – West Level & Wet
5.6	Level Oak. Hickory. Sugar &c. good farming land

108

Township No. 10 North, Range No. 9 West of 2nd Meridian

Posts	Bearing trees	Inches diam.	Courses they bear	Links dist.	Quality of the Soil
A	W. Oak	11	S 60 E	8	
	do	10	N 55 W	13	
a					
B	W. Oak	12	N 8 W	33	
	Elm	10	S 82 W	25	
b					
C	W. Oak	9	S 40 W	10	
	do	12	N 81 E	4	
c					
D	Sassafras	15	West	9	
	Ash	12	S 41 E	32	
d					
E	Hickory	12	S 57 W	42	
	Elm	8	N 25 E	50	
e					
F	W. Oak	10	S 75 E	29	
	do	12	N 88 W	16	
f					
G	W. Oak	18	N 11 W	39	
	Gum	9	S 44 E	25	
g	Gum	9	N 60 E	62	
	W. Oak	14	N 4 W	38	
H	Hickory	10	N 82 W	34	
	W. Oak	15	S 79 E	93	
h	do	11	S 46 W	14	
	Hickory	12	S 86 E	61	
I	Hickory	8	N 34 E	47	
	do	7	N 65½ E	62	
i	W. Oak	12	S 61½ E	627	
	Hickory	12	S 36 E	644	
K	W. Oak	30	S 39 W	35	
	B. Oak	15	N 61 E	57	
k	B. Oak	27	N 21½ E	235	
	J. Oak	14	S 8 E	441	
L	Hickory	10	S 88½ E	694	
l	Hickory	14	S 3 E	34	
	W. Oak	20	N 40 W	12	
M	W. Oak	16	S 82 E	13	
	B. Oak	18	S 31 W	81	
m	W. Oak	11	S 48 W	11	
	do	11	N 61 E	34	
N	W. Oak	18	N 71 E	14	
	Hickory	11	S 1 W	40	
n	Hickory	9	N 76 W	23	
	do	6	S 2 W	18	
O	W. Oak	13	N 32½ W	26	
	do	10	S 6 E	44	
o	Cast in prairie				
P	B. Oak	20	N 10 W	36	
	Hickory	12	S 56 E	4	
p	W. Oak	24	S 27 E	36	
	Hickory	8	N 4 W	22	
Q	W. Oak	18	N 29 W	55	
	do	14	N 75 E	25	
q	W. Beech	5	N 44 W	13	
	Sycamore	27	S 44 E	53	
R	J. Oak	8	N 28 W	10	
	do	8	N 62½ E	29	
r	Hickory	11	S 22 E	26	
	do	11	N 5 W	58	
S	Elm	27	N 14 W	38	
	do	15	S 24 W	39	
s	Ash	8	N 5 W	14	
	Poplar	12	S 29½ W	24	
T	Beech	16	N 16 E	45	
	do	15	S 14 W	29	
t					
U	W. Oak	12	N 83 E	14	
	do	14	S 89 W	22	
u					
V	Beech	13	N 57 W	16	
	Hickory	10	S 57 E	16	
v					
W	W. Beech	6	N 71 E	50	
	Elm	12	N 13 W	51	
w					
X	Hickory	20	S 51 E	[illegible]	
	W. Oak	6	N 65 W	[illegible]	
x					
Y	Elm	12	N 54 W	74	
	Gum	13	S 64 W	138	
y					

Q. Land level & good. Oak & Hickory

R. to S. Same

S. to T. Good level land. Oak & Hickory

T. to U. Land level & wet

Interior Section Corners described

Corners of Sections	Bearing trees	Inches diam.	Courses they bear	Links dist.
25.26.35.36	W. Oak	15	S 60 W	36
	B. Oak	15	N 70 E	25
23.24.25.26	W. Oak	24	Ash	63
	do	24	N 63 E	13
13.14.23.24	W. Oak	18	S 86 E	30
	do	24	S 75 E	50
11.12.13.14	Prairie	no	bearing	trees
1.2.11.12	W. Oak	14	S 4 E	11
	do	15	N 45 W	50
26.27.34.35	W. Oak	15	S 8 E	40
	Hickory	8	N 30 E	34
22.23.26.27	W. Oak	30	N 20 E	17
	do	15	N 28 W	9
14.15.22.23	No bearing	trees		
10.11.14.15	J. Oak	15	S 37 E	212
2.3.10.11	Ash	6	N 42 W	31
	W. Oak	12	N 70 E	50
27.28.33.34	W. Oak	15	S 68 W	15
	do	14	N 59 E	21
21.22.27.28	Gum	11	N 87 W	14
	J. Oak	8	S 88 E	46
15.16.21.22	Prairie	no	bearing	trees
9.10.15.16	B. Oak	15	S 3 E	28
	Hickory	15	N 9 W	13
3.4.9.10	Beech	8	S 85 E	22
	do	8	N 19 W	42
28.29.32.33	Hickory	10	N 78 W	13
	do	12	S 8 W	55
20.21.28.29	Hickory	10	S 10 W	7
	do	9	N 39 W	35
16.17.20.21	W. Oak	14	N 2 W	14
	do	11	S 36 W	22
5.6.16.17	Sugar	7	South	30
	do	15	N 15 W	51
4.5.8.9	Ash	18	S 47 W	35
	Beech	18	N 18 E	14
29.30.31.32	W. Ash	12	S 18 E	28
	Elm	14	N 36 W	24
19.20.29.30	J. Gum	23	S 48 W	17
	Elm	9	N 29 W	28
17.18.19.20	Beech	15	N 32 E	14
	do	30	N 45 W	24
7.8.17.18	Blue Ash	6	S 46 E	12
	Poplar	36	N 71 W	17
5.6.7.8	Beech	15	N 45 E	12
	do	15	S 80 W	23

Interior Quarter Section Corners described

From & to	Bearing trees	Inches diam.	Courses they bear	Links dist.
M to U at 1	W. Oak	14	S 56 E	40
	do	15	N 70 E	12
2	Hickory	8	S 55 E	46
	do	10	S 25 W	46
3	R. Oak	12	S 11 E	46
	W. Oak	12	S 83 W	55
4	Hickory	10	S 18 E	8
	do	11	N 14 W	27
5	J. Oak	10	S 45 E	250
6	W. Oak	8	N 23 W	5
	W. Ash	24	S 87 E	15
L to V 1	No bearing	trees	Prairie	
2	Hickory	15	N 58 W	20
	do	16	N 20 E	25
3	Hickory	11	S 30 E	11
	Poplar	16	N 63 W	10
4	J. Oak	10	S 42 W	16
	do	11	N 52 W	40
5	W. Oak	14	S 21 E	10
	do	12	N 13 E	44
6	W. Oak	24	N 4 W	[illegible]
	Red. and	10	S 28 E	20
K to W 1	B. Oak	20	N 42 W	57
	do	24	S 76 W	48
2	No bearing	trees	Prairie	
3	Prairie	no	bearing	trees
4	W. Oak	14	N 84 W	38
	B. Oak	30	N 21 E	60
5	Sugar	12	N 54 W	52
	Beech	15	S 75 E	52
6	Gum	15	N 45 E	19
	Beech	14	S 23 W	16

Interior Quarter Section Corners continued

From & to	Bearing trees	Inches diam.	Courses they bear	Links dist.
L to X at 1	Prairie	no	bearing	trees
2	Prairie	no	bearing	trees
3	W. Oak	20	S 18 W	13
	do	20	N 33 E	28
4	W. Gum	24	S 11 E	22
	Beech	15	S 69 W	10
5	Hickory	10	N 79 E	13
	Beech	14	N 41 W	31
6	W. Ash	7	N 17 E	5
	W. Oak	15	S 17 W	15
H to Y 1	Hickory	8	Corner	
2	Hickory	12	N 14 E	23
	do	6	S 2 E	23
3	Ash	6	West	6
	Elm	12	N 14 W	11
4	Beech	14	S 75 W	36
	Hickory	12	S 41 E	40
5	Beech	14	S 26 E	—
	Sugar	12	S 37 W	7
6	Hickory	18	S 51 W	30
	Sugar	12	N 82 E	50
O to F 1	B. Oak	24	S 52 E	85
	do	24	S 74 W	18
2	W. Oak	12	N 40 W	25
	do	15	S 40 E	98
3	W. Oak	20	N 55 E	18
	do	20	N 16 E	20
4	Hickory	12	S 78 E	26
	do	15	S 14 E	40
5	Prairie	no	bearing	trees
6	Gum	10	N 51 E	8
	W. Oak	12	N 43 W	42
P to E 1	No bearing	trees		
2	B. Oak	30	S 30 W	54
	W. Oak	15	N 75 E	27
3	Hickory	8	N 36 W	8
	Elm	8	S 85 E	32
4	W. Oak	12	N 80 W	8
	do	12	S 63 E	22
5	Hickory	10	N 68 E	38
	do	10	S 36 W	54
6	W. Oak	18	N 55 E	46
	do	18	North	55
Q to D 1	Hickory	9	S 51 E	25
	W. Oak	14	N 41 W	55
2	J. Oak	12	N 7 W	12
	W. Oak	14	S 64 W	14
3	W. Oak	12	S 8 E	53
	Hickory	11	S 81 E	87
4	W. Oak	12	N 42 E	3.45
5	Hickory	15	North	13
	Beech	15	S 55 W	23
6	Ash	15	N 83 E	5
	Hickory	10	S 18 W	32
R to C 1	Poplar	9	N 81 W	31
	Sequered	4	S 12 E	12
2	J. Oak	12	N 31 E	1.82
3	Hickory	11	N 42 W	13
	do	14	N 56 E	49
4	Ash	6	S 67 W	15
	W. Oak	10	West	40
5	Ash	6	S 51 E	11
	Elm	7	N 60 W	14
6	Sugar	13	S 28 E	27
	Elm	6	N 32 E	34
S to B 1	Hickory	11	Corner	
2	J. Oak	5	S 70 W	10
	do	24	S 73 E	2
3	Sycamore	7	N 7 E	13
	Beech	24	S 58 E	30
4	Beech	12	S 3 W	20
	Sugar	6	S 59 E	23
5	Elm	12	N 65 W	14
	Sugar	12	S 13 E	15
6	Elm	20	N 50 W	55
	Poplar	27	S 54 E	74

HQ

NATIONAL ARCHIVES OF THE UNITED STATES
CARTOGRAPHIC RECORDS RG 49



22567.52

Entd. on the Mark
N. Ohring

Township No. 10 South, Range No. 9 West

Certified the 4th day of April 1814 by
A. Coffey

Surveyor Generals Office
June 29th AD 1815

Recd. & Filed

William Harris D.S.
Surveyor Genl.

INDIANA.
N & W 2 P. M.

IND

10 N 9 W
2 PM Ind.

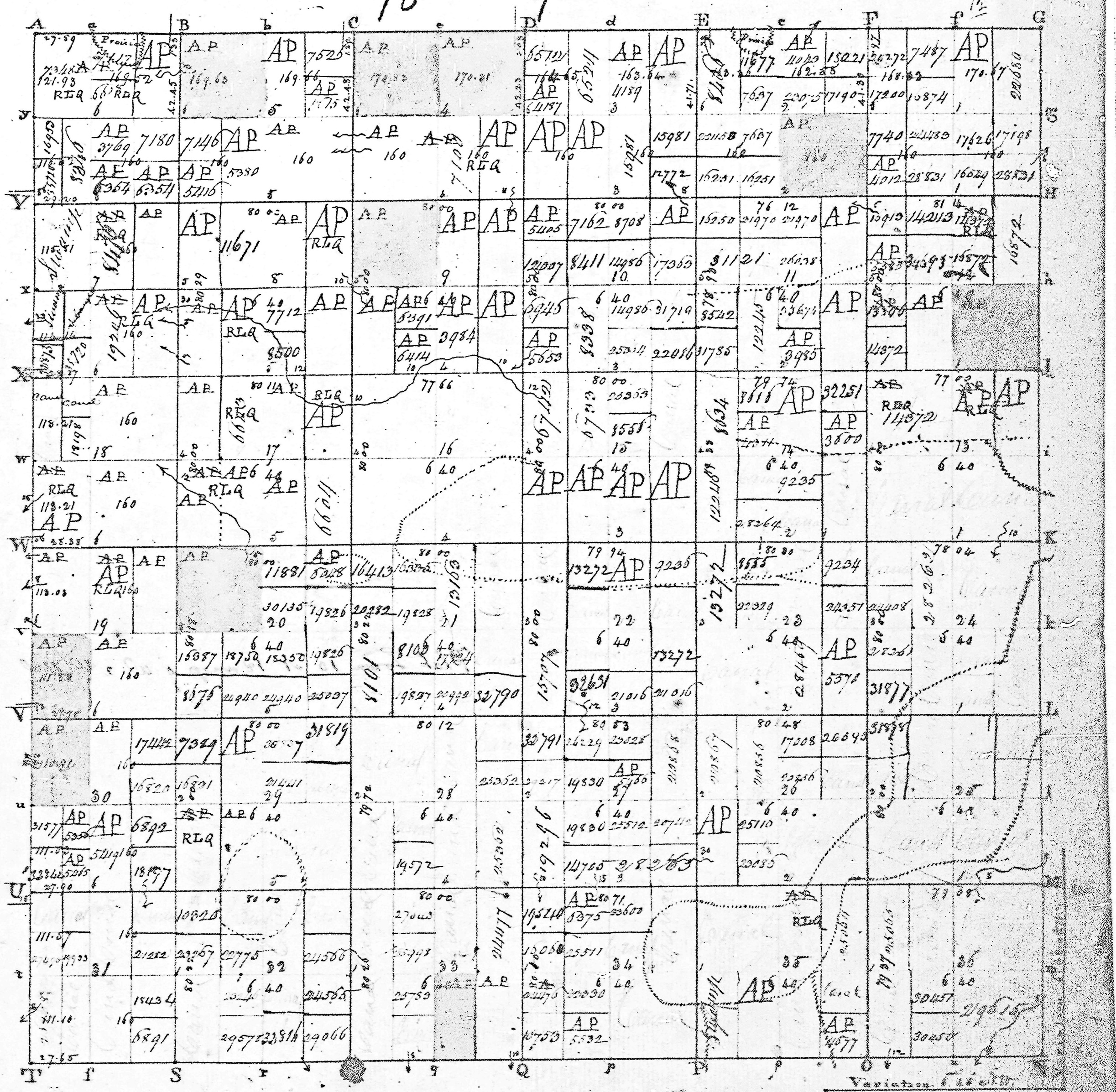

Township No. 10 North Range No. 9 West 2Pm

Certified this 4th day of April 1914

A. B. Cox

Surveyor General's Office

Lincoln, Neb.

Clifford Allen